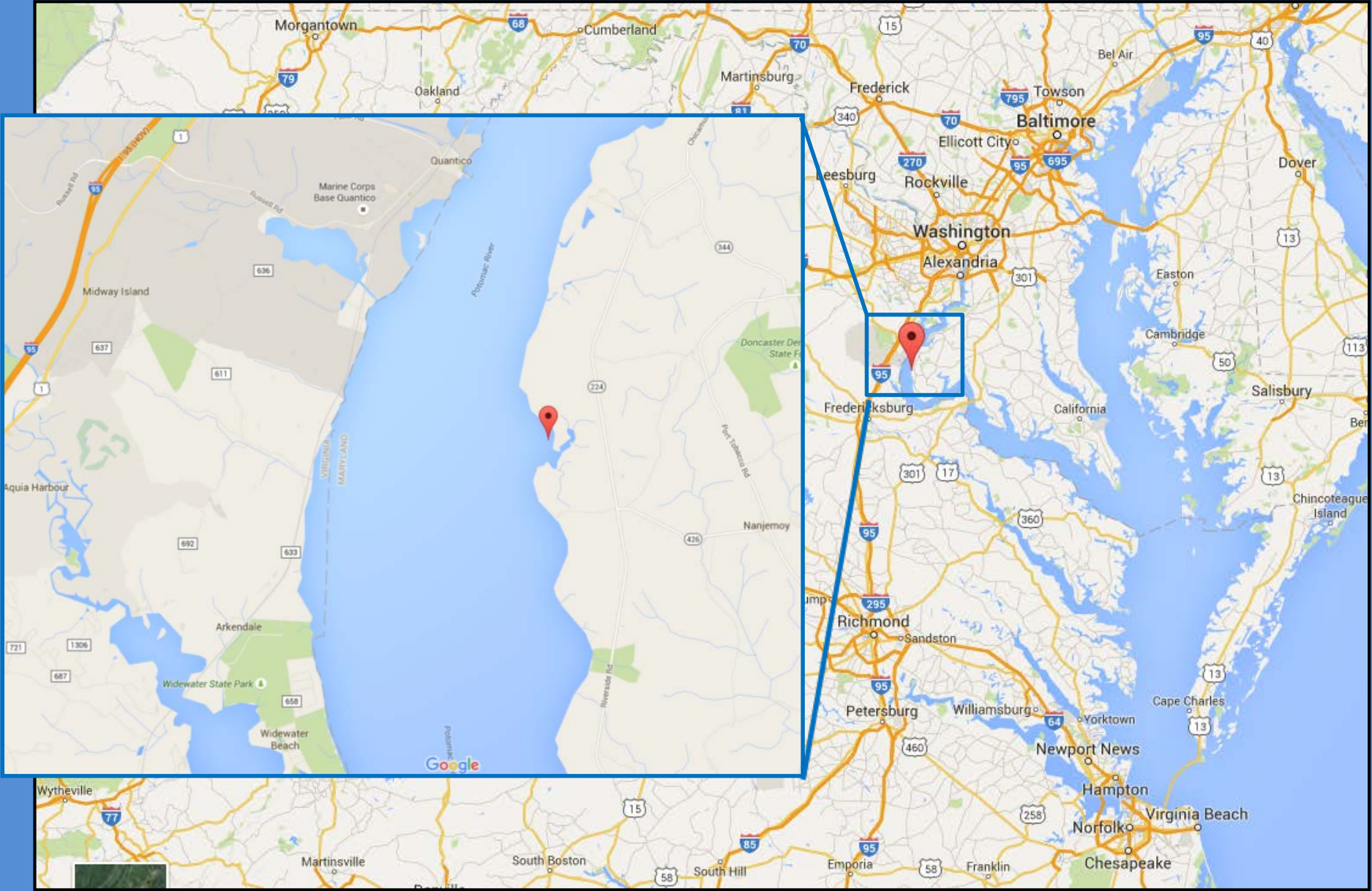
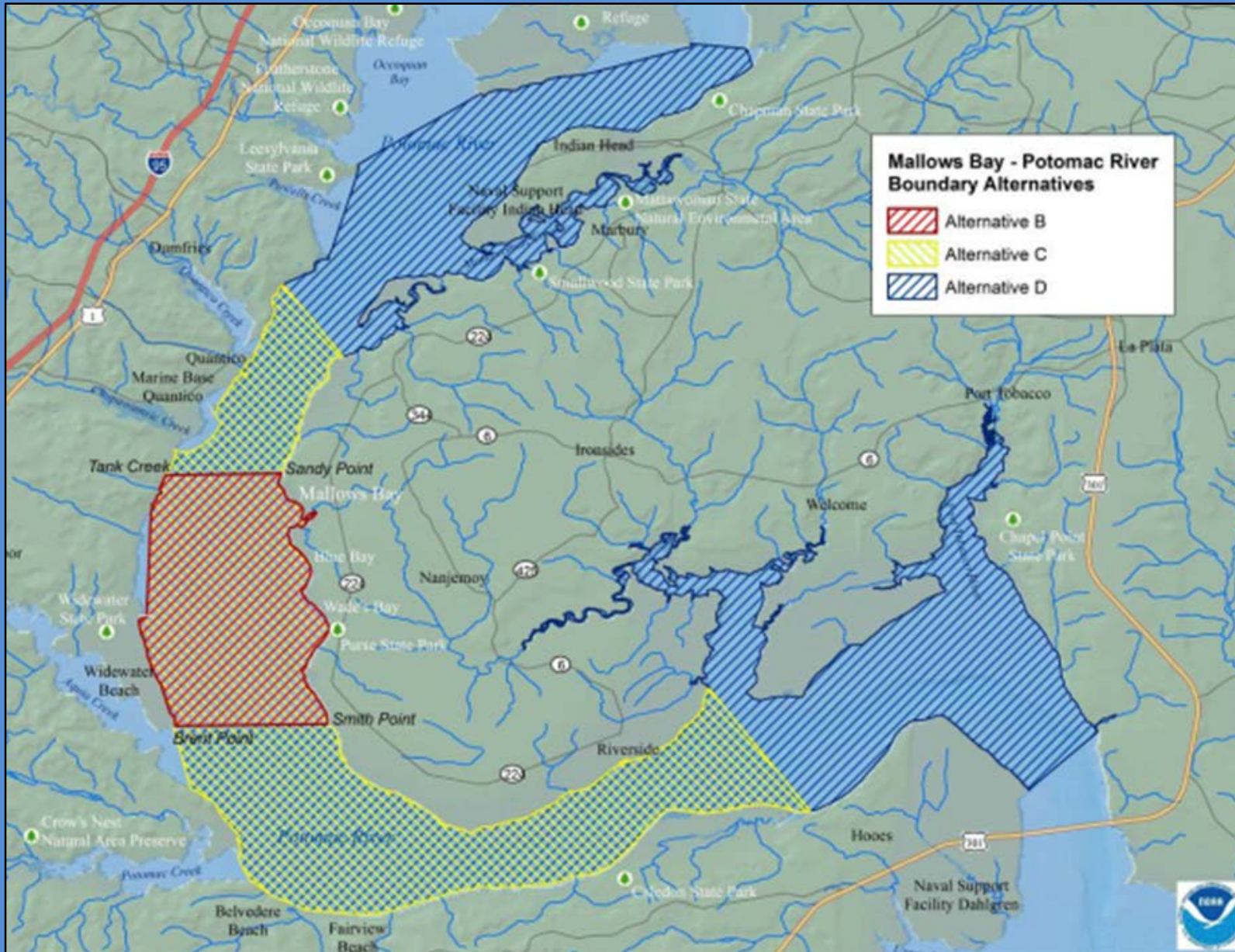


Mallows Bay – Potomac River



National Marine Sanctuary





Alternative A:
No Sanctuary

Alternative B:
Present Historic District;
approx. 18 sq. mi.


Alternative C:
Preferred Alternative;
approx. 52 sq. mi.

Alternative D:
Suggested by some members of the public through scoping;
approx. 100 sq. mi.

Table 1: Summary of resources in each alternative including World War I (WWI) and U.S. Emergency Fleet Corporation (USEFC) Vessels.

Alternative	WWI / USEFC Vessels	WWI / USEFC Related Vessels	Non-WWI / USEFC-Related Vessels	Partial Vessels	Vessels Potentially in Area	Non-Vessel Resources
A	0	0	0	0	0	0
B	104	14	16	8	3	Wharves, slipways, berm and concrete basin, berm and log wall, landings, fish camps
C	2	0	7	0	13	Pre-contact and historic water trails and routes of trade, exploration, commerce and military action, early balloon reconnaissance from barges, landings and crossings
D	0	0	0	0	18	Escape route used by John Wilkes Booth in 1865, and larger segments of trails, routes and military activities
TOTALS	106	14	23	8	34	

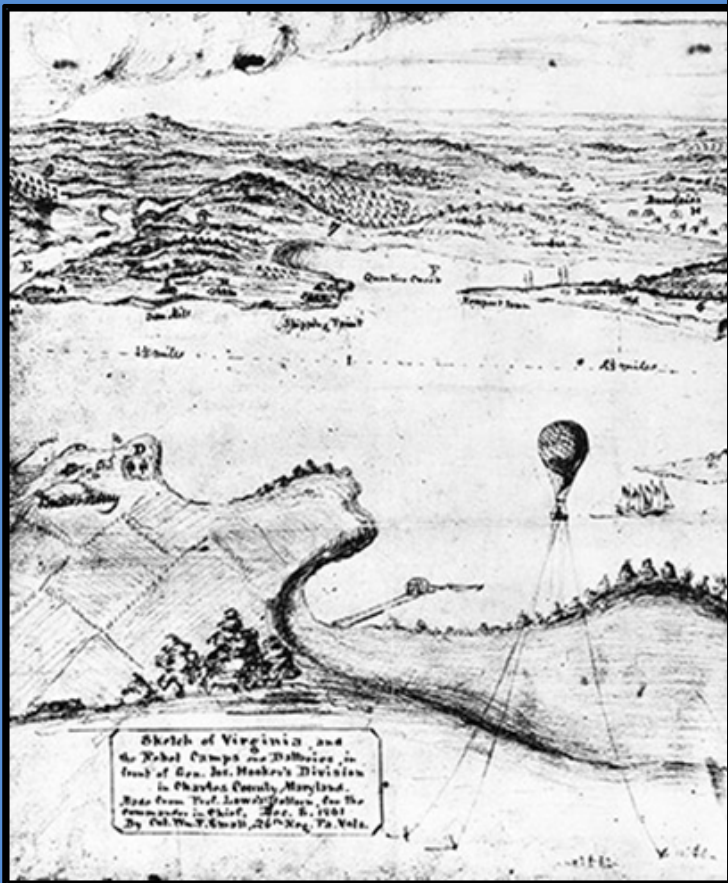







**THE SHIPS
ARE COMING**

UNITED STATES SHIPPING BOARD  EMERGENCY FLEET CORPORATION



THE TIDAL WAVE



JULY 4, 1918

95 Ships Launched

UNITED STATES SHIPPING BOARD EMERGENCY FLEET CORPORATION

MADE BY WASHINGTON POSTER, BUREAU OF POSTS AND MARITIME COMMUNICATIONS

